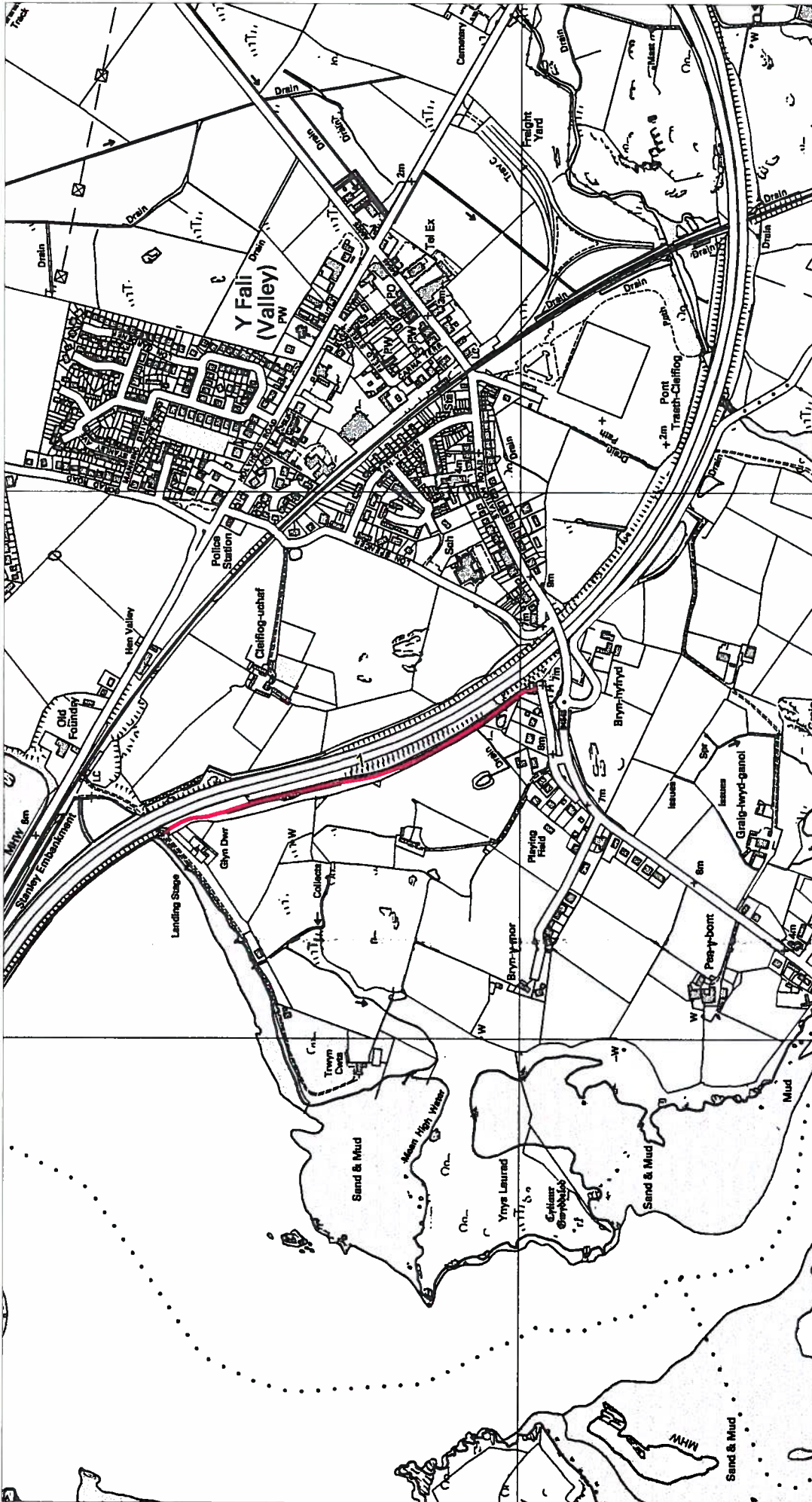
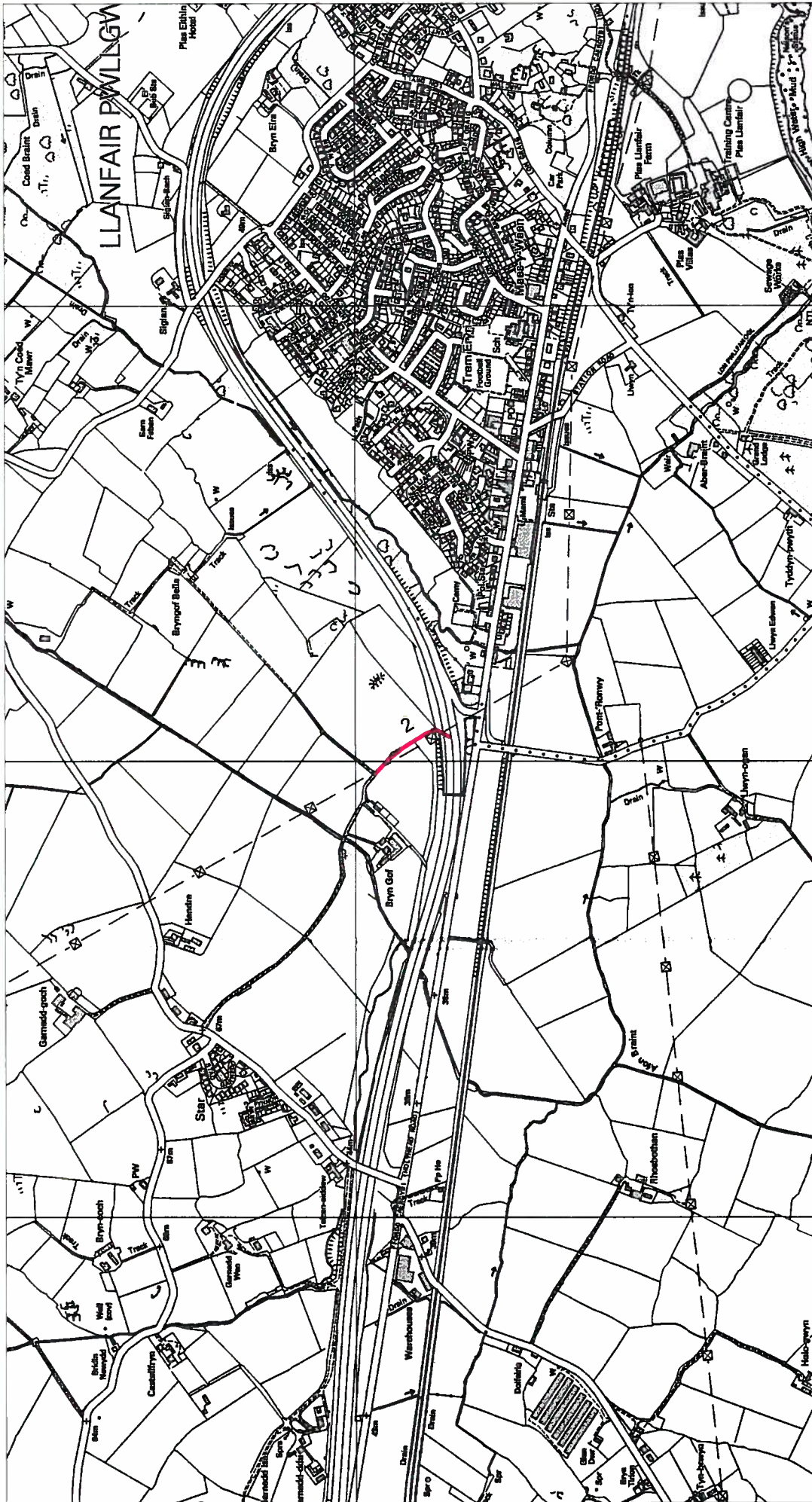



**S19 SCHEDULE OF BYWAYS**

Reference	Location	Overall Length (km)	Single Swath Cut in any plane (km)	Second Swath Cut (km)	Second Swath Cut on Third Cycle (km)	Comments
Site 1	Valley	0.734	1.468	0	1.468	Verges
Site 2	Penmynydd	0.200	0.400	0	0.400	Verges and any side growth
Site 3	Llanfairpwll	0.405	0.810	0	0.810	Verges and any side growth
Site 4	Llanfairpwll	0.025	0.050	0	0.050	Verges and any side growth
Site 5	Menai Bridge	0.403	0.806	0	0.806	Verges and any side growth
Site 6	Llanfihangel Esceifiog (Gaerwen)	0.572	1.144	0	1.144	Verges
Site 7	Llanfihangel Esceifiog (Gaerwen)	0.256	0.512	0	0.512	Verges
Site 8	Llanddona	0.707	1.414	0	1.414	Verges and any side growth
Site 9	Llaneugrad	1.694	3.388	0	3.388	Verges and any side growth
		4.996	9.992	0	9.992	

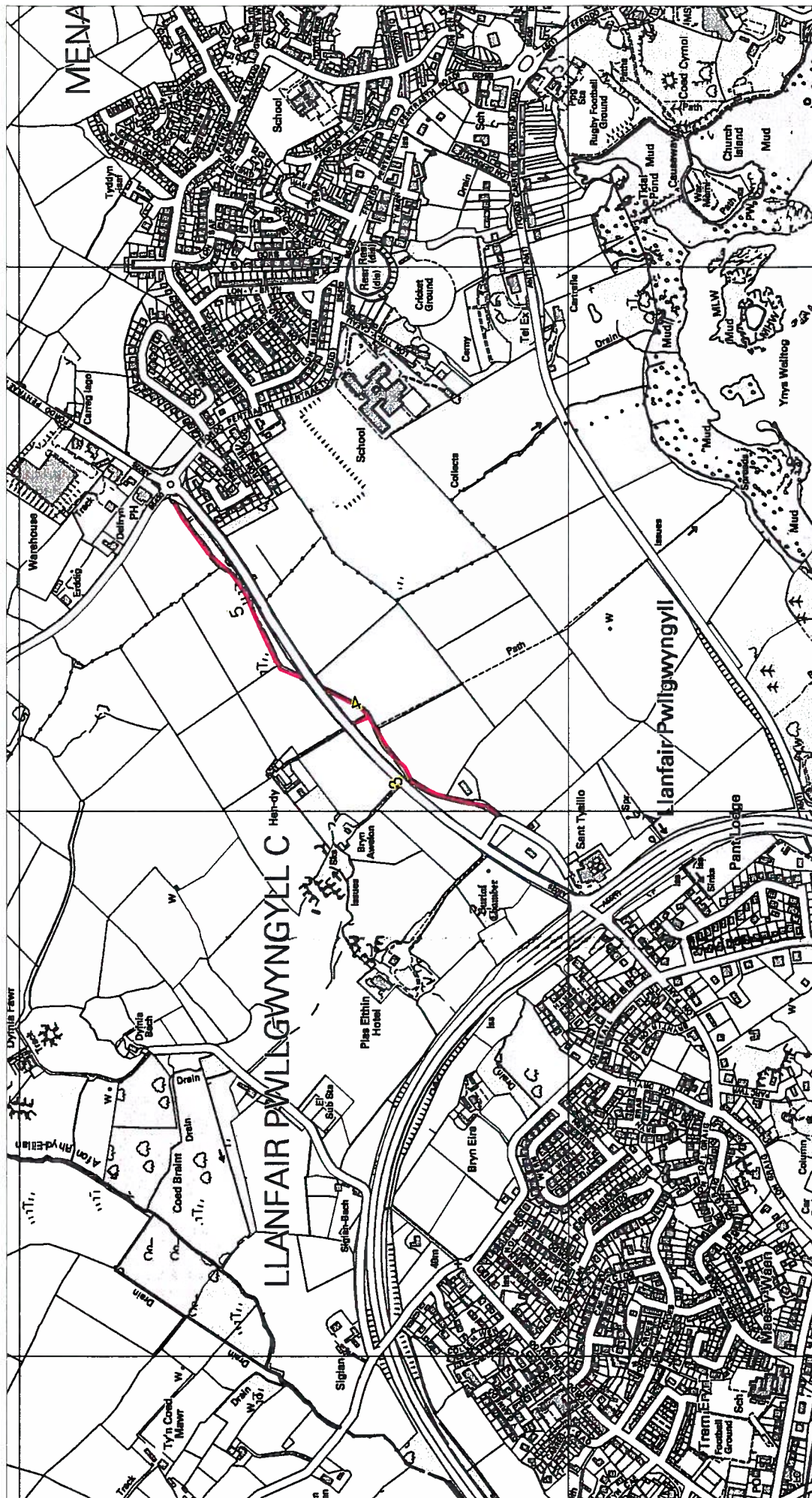


DYUNWYD GAN: DYDDIAD: DATE ISSUED: DRAWN BY: No Window	GRADDFEYDD SCALES 1:10000
MANYLION: DETAIL: <div>Site 1</div>	DEWIR R. WILLIAMS B.Sc. C.Eng., MICE, MIHT Pennaeth Gwasanaeth (Priffridd a Rheoli Gwastraff) Head of Service (Highways and Waste Management)  Swyddfeydd y Cyngor Council Offices Llangefni Llangefni Ynys Môn LL77 7TW Anglesey LL77 7TW
 CYNGOR SIR YNYS MÔN ISLE OF ANGLESEY COUNTY COUNCIL	



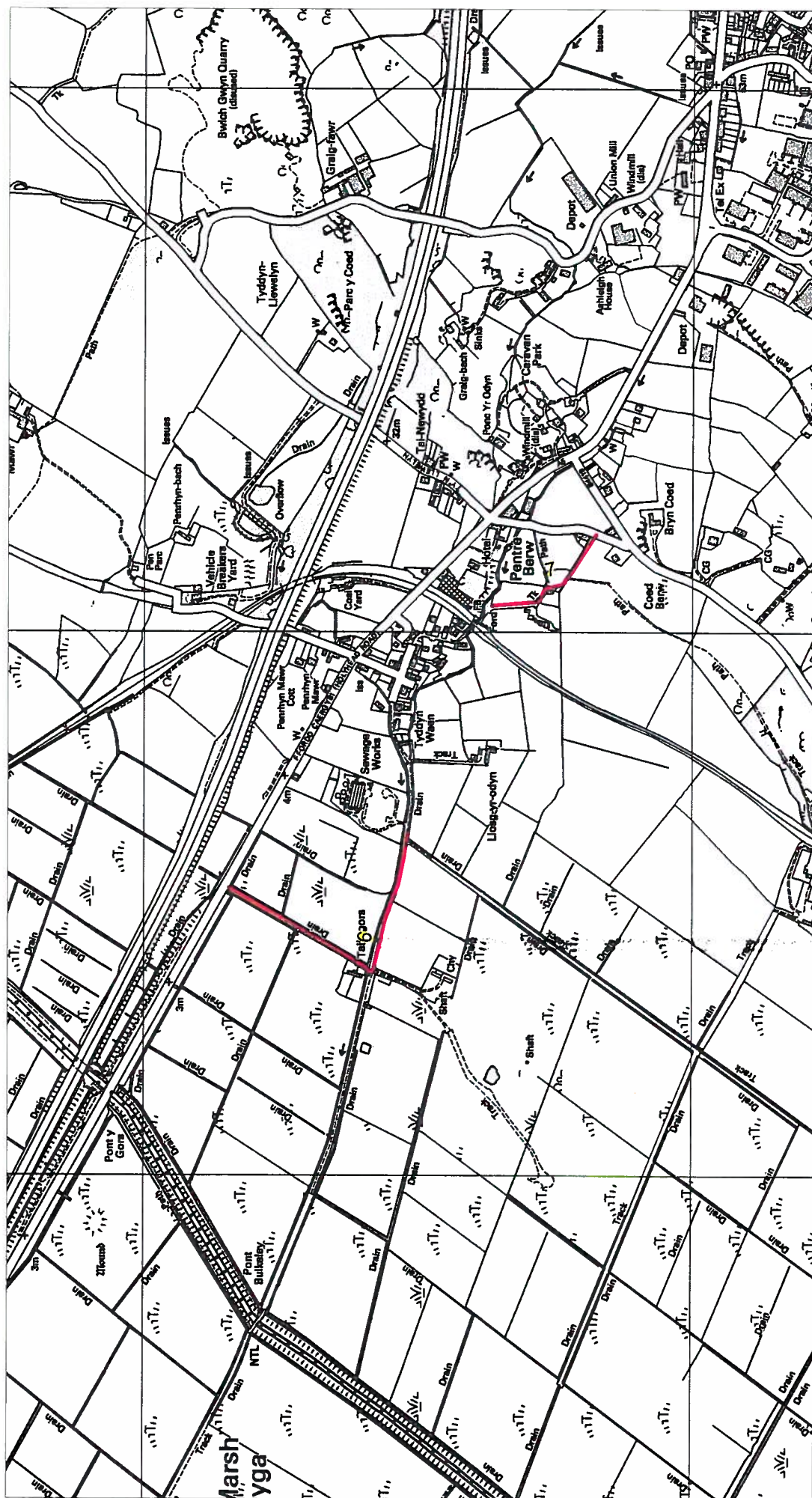
<p>DYLUNWYD GAN: DYDDIAD: DATE ISSUED:</p> <p>DRAWN BY: No Window</p>	<p>MANYLION: DETAIL:</p> <p><b>Site 2</b></p>	<p>DEWI R. WILLIAMS B.Sc. C.Eng., MICE, MIHT Pennaeth Gwasanaeth (Prifffyrdd a Rheoli Gwastraff) Head of Service (Highways and Waste Management)</p>	<p>Swyddfeydd y Cyngor Council Offices Llangefni Ynys Môn LL77 7TW Anglesey LL77 7TW</p>
<p>GRADDFEYDD SCALES</p> <p>1:12000</p>		<p>CYNGOR SIR YNYS MÔN ISLE OF ANGLESEY COUNTY COUNCIL</p> 	

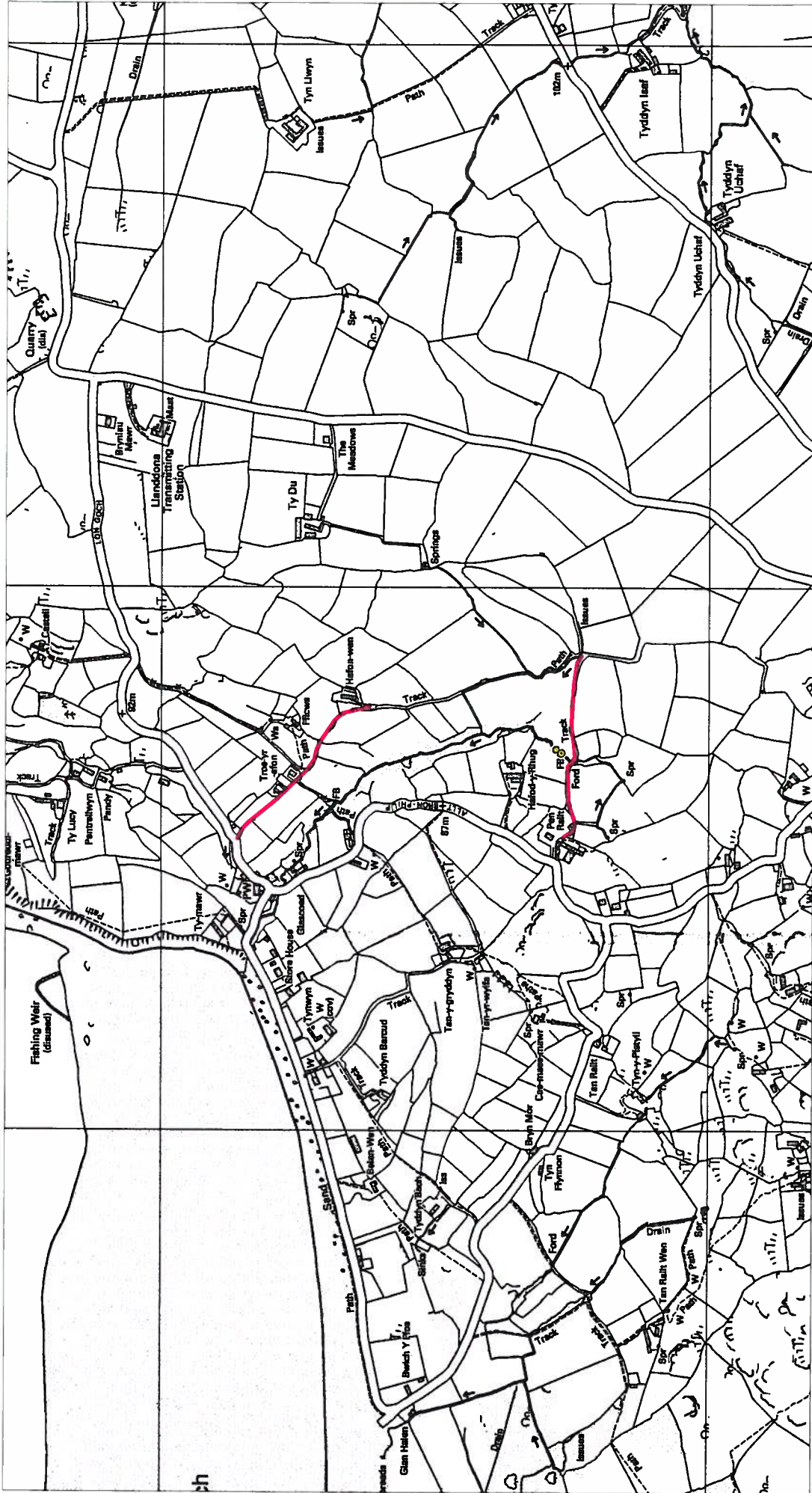





DYUNWYD GAN: DYDDIAD: DRAWN BY: DATE ISSUED:	No Window  GRADDFEYDD SCALES  1:10000
MANYLION: DETAIL:	Site 3, 4 and 5
DEWI R. WILLIAMS B.Sc. C.Eng., MICE, MIHT Pennaeth Gwasanaeth (Prifffyrdd a Rheoli Gwastraff) Head of Service (Highways and Waste Management)	Swyddfeydd y Cyngor Council Offices Llangefni Ynys Môn LL77 7TW Anglesey LL77 7TW
<div data-bbox="1238 1971 1395 2105" data-label="Image"> </div> <div data-bbox="1238 1657 1395 1948" data-label="Text"> <p>             CYNGOR SIR  <b>YNYS MÔN</b>              ISLE OF ANGLESEY              COUNTY COUNCIL           </p> </div>	

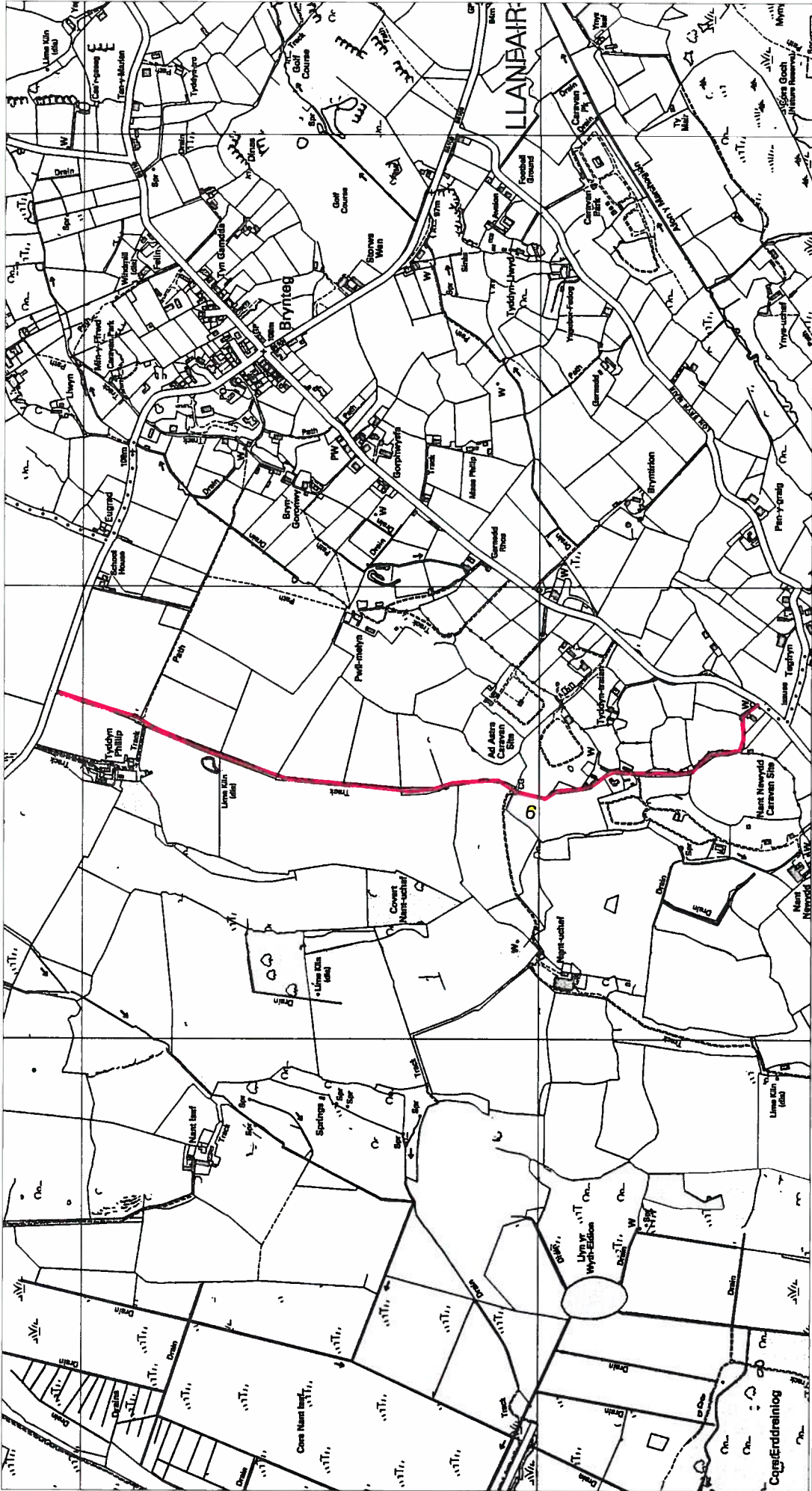







		<p>DYUNWYD GAN: DYDDIAD: DATE ISSUED: No Window</p> <p>DRAWN BY:</p>	
<p>MANYLION: DETAIL:</p> <p>Site 8</p>		<p>GRADDFEYDD SCALES</p> <p>1:10000</p>	
<p>DEWI R. WILLIAMS B.Sc. C.Eng., MICE, MIHT Pennaeth Gwasanaeth (Prifffyrdd a Rheoli Gwastraff) Head of Service (Highways and Waste Management)</p> <p>Swyddfeydd y Cyngor Council Offices Llangefni Ynys Môn LL77 7TW Anglesey LL77 7TW</p>			





 <b>CYNGOR SIR YNYS MÔN ISLE OF ANGLESEY COUNTY COUNCIL</b>	<b>DEWI R. WILLIAMS B.Sc. C.Eng., MICE MIHT</b> Pennaeth Gwasanaeth (Prifffyrdd a Rheoli Gwastraff) Head of Service (Highways and Waste Management)	<b>MANYLION: DETAIL:</b>  <div>Site 9</div>	<b>DYLUNWYD GAN: DRAWN BY:</b>	<b>DYDDIAD: DATE ISSUED:</b>  No Window
			<b>GRADDFEYDD SCALES</b>  1:12000	